

**TOWN OF INUVIK
BY-LAW #2594/P+D/16**

SENIOR ADMINISTRATIVE OFFICER

**A BY-LAW OF THE MUNICIPAL CORPORATION OF THE TOWN OF INUVIK IN THE
NORTHWEST TERRITORIES TO AMEND THE COMMUNITY PLAN BY-LAW
2582/P+D/15**

WHEREAS pursuant to the provisions of the Community Planning and Development Act, S.N.W.T. 2011, c. 22 and subsequent amendments thereto;


AND WHEREAS the Town of Inuvik has enacted a Community Plan By-law 2582/P+D/15;


AND WHEREAS it is now deemed desirable to amend the Town of Inuvik Community Plan By-law 2582/P+D/15 to allow for rezoning of a specific property;

NOW THEREFORE BE IT RESOLVED that the Council of the Municipal Corporation of the Town of Inuvik in Council duly assembled enacts as follows:

1. That **Lot 1019, Quad 107 B/7, Plan 3030** be rezoned from **HINTERLAND/URBAN RESERVE/TRANSPORATION** to **INDUSTRIAL LAND USE** in the Community Plan By-law 2582/P+D/15 and its Community Plan, Schedule "B".
2. That the by-law be amended to reflect this change.
3. That the Community Plan Land Use Concept Map be amended to show the properties described above as "Industrial Land Use".
4. This by-law shall come into effect on the date of its final passage.


READ A FIRST TIME THIS 11TH DAY OF MAY, 2016 A.D.



MAYOR


SENIOR ADMINISTRATIVE OFFICER

After due notice and a Public Hearing:

READ A SECOND TIME THIS 22ND DAY OF JUNE, 2016 A.D.


MAYOR



SENIOR ADMINISTRATIVE OFFICER


TOWN OF INUVIK
BY-LAW #2594/P+D/16
Page 2

Approved by the Minister of Municipal and Community Affairs
THIS 15 DAY OF August, 2016 A.D.


MINISTER OF MUNICIPAL AND COMMUNITY AFFAIRS

READ A THIRD TIME AND FINALLY PASSED THIS 14th DAY OF SEPTEMBER,
2016 A.D.


MAYOR


SENIOR ADMINISTRATIVE OFFICER

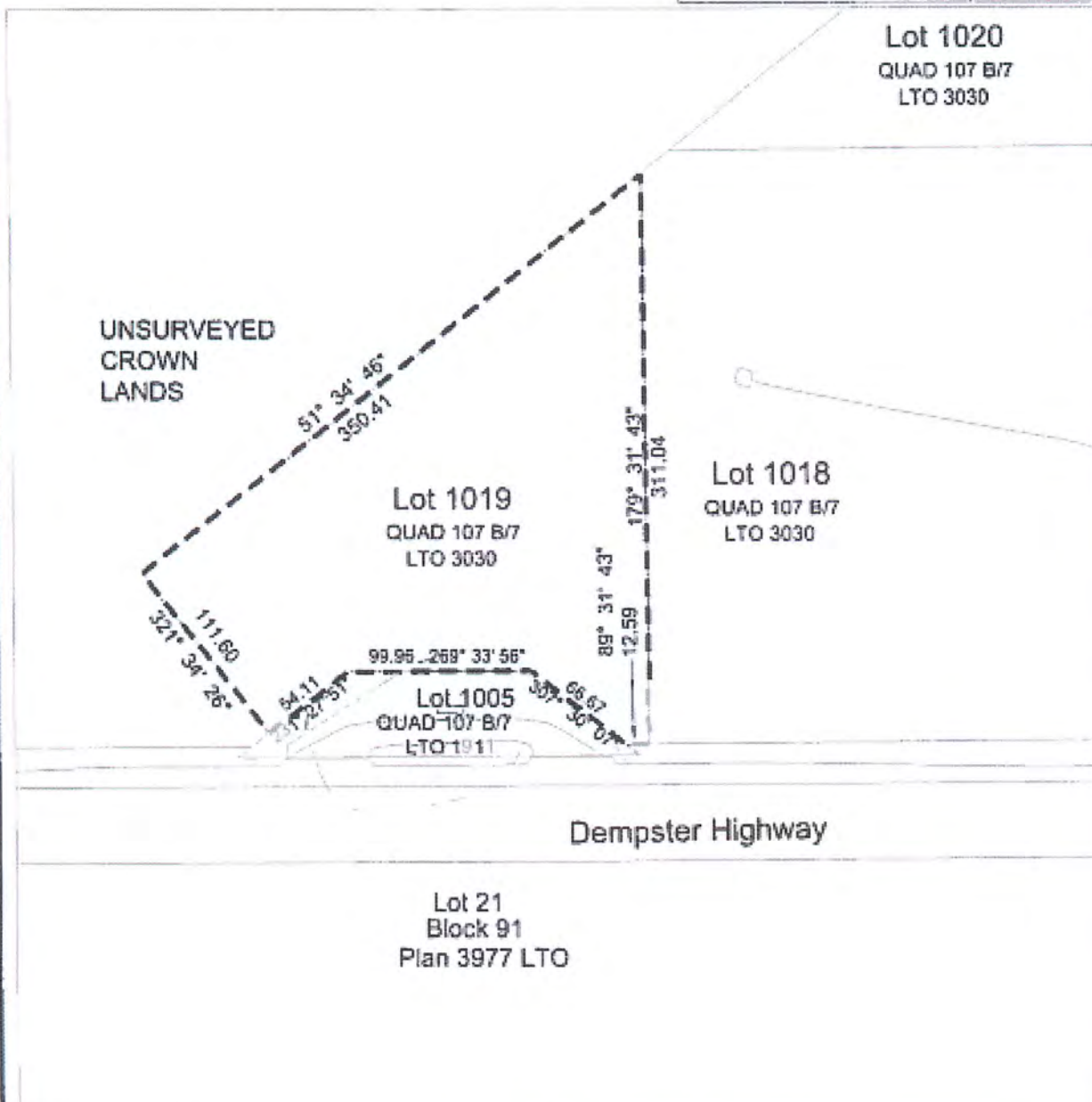
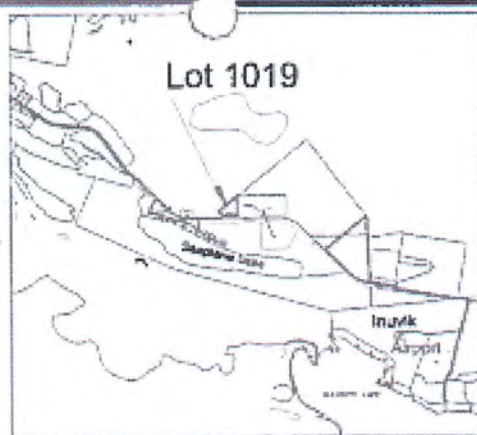
I hereby certify that this by-law has been made in accordance with the requirements of the Cities,
Towns and Villages Act and the by-laws of the Town of Inuvik.


SENIOR ADMINISTRATIVE OFFICER

SKETCH PLAN SHOWING

Lot 1019
 Quad 107 B/7
 Plan 3030 LTO (80317 CLSR)
 INUVIK, NWT

SCALE 1 : 3000



Area of Lot 1019 = 4.64ha (±11.47 ac)

OWNER

H.M.Q. Canada - Transport Canada
 No title issued.
 Administration transfer from DIAND to TC by
 Order in Council 1970-1219 dated July 8, 1970.
 Originally was described as Lot 5, Plan 50542
 CLSR (253 LTO)

PUBLIC WORKS AND GOVERNMENT SERVICES CANADA
 PROFESSIONAL & TECHNICAL SERVICES

(SHOWN OUTLINED WITH A HEAVY LINE)

**Lands Surplus to
 Transport Canada's Requirements**

INUVIK, NWT.

Drawn: CCF FILE# 02 3186 003
 DATE Jan 17 2012 SCALE=1 3000
 GEOMATICS SERVICES, EDMONTON, ALBERTA

E.3360b